


*FINAL State/Territory Inventory Report*

**NATIONAL GUARD BUREAU  
NON-DEPARTMENT OF DEFENSE OWNED  
NON-OPERATIONAL DEFENSE SITES  
INVENTORY**

**NEW JERSEY**



*Prepared for:*




New Jersey Army National Guard,  
National Guard Bureau,  
United States Army Environmental Command, and  
United States Army Corps of Engineers, Baltimore District

*Prepared by:*

**MALCOLM  
PIRNIE**

Malcolm Pirnie, Inc.  
17-17 Route 208 North, 2<sup>nd</sup> Floor  
Fair Lawn, NJ 07410

May 2008



## EXECUTIVE SUMMARY

### Purpose of the Inventory

The New Jersey Army National Guard (NJARNG) Non-Department of Defense Owned, Non-Operational, Defense Sites (NDNODS) Inventory is being completed in accordance with the requirements set forth by the National Defense Authorization Act of Fiscal Year 2002 in which Congress directed the Department of Defense to develop an inventory of military ranges and defense sites that are known or suspected to contain munitions constituents (MC) and munitions and explosives of concern (MEC) (including unexploded ordnance [UXO], discarded military munitions [DMM], and MC present in high enough concentrations to pose an explosive hazard).

By letter dated 3 August 2005, the United States Army Office of the Assistant Secretary (Installations and Environment) approved the use of funds from the Environmental Restoration, Army account to develop an inventory and implement the Munitions Response Site Prioritization Protocol (MRSPP). The primary goals of the National Guard Bureau (NGB) NDNODS Inventory are to:

- Collect specific information required per 10 United States Code 2710 at each Munitions Response Site (MRS) and
- Develop the draft MRSPP for each MRS identified.

The inventory encompasses land and water areas where the State Army National Guard (ARNG) may have trained, controlled, or otherwise used military munitions in the past. The inventory is being completed to establish a comprehensive list and to understand the risk and liability associated with NDNODS by identifying defense sites that may require cleanup for MEC and/or MC. Future response actions or cleanups, as needed, generally will follow the Comprehensive Environmental Response Compensation and Liability Act and the National Contingency Plan process.

### Purpose of the Inventory Report

The NJARNG NDNODS Inventory Report presents the results of the inventory. The Report findings were compiled primarily through an archive search (national, state, and local level), general internet search, review of State records, interviews of personnel at, or involved with the NJARNG and/or NDNODS, and a state-wide site visit conducted from 11 September to 12 September 2007.

The NJARNG NDNODS Inventory Report includes the following items:

- Map depicting the locations of all eligible NDNODS and their associated MRSs
- Maps depicting all MRSs
- Description of NGB NDNODS Inventory Data Requirements - Site Information, UXO Liability and Future Assessment, and Stewardship for each NDNODS and associated MRS presented in both summary and tabular formats
- Ineligible Site Table and supporting documentation listing sites that were evaluated during the NDNODS Inventory and determined to be ineligible
- Spatial Data Standards Facilities Infrastructure and Environment compliant geographical information system files and data files in American Standard Code for Information Interchange (ASCII) format to be provided as a separate electronic deliverable

In addition, a Draft MRSPP is provided as a separate deliverable with the Report.

Summary of Results

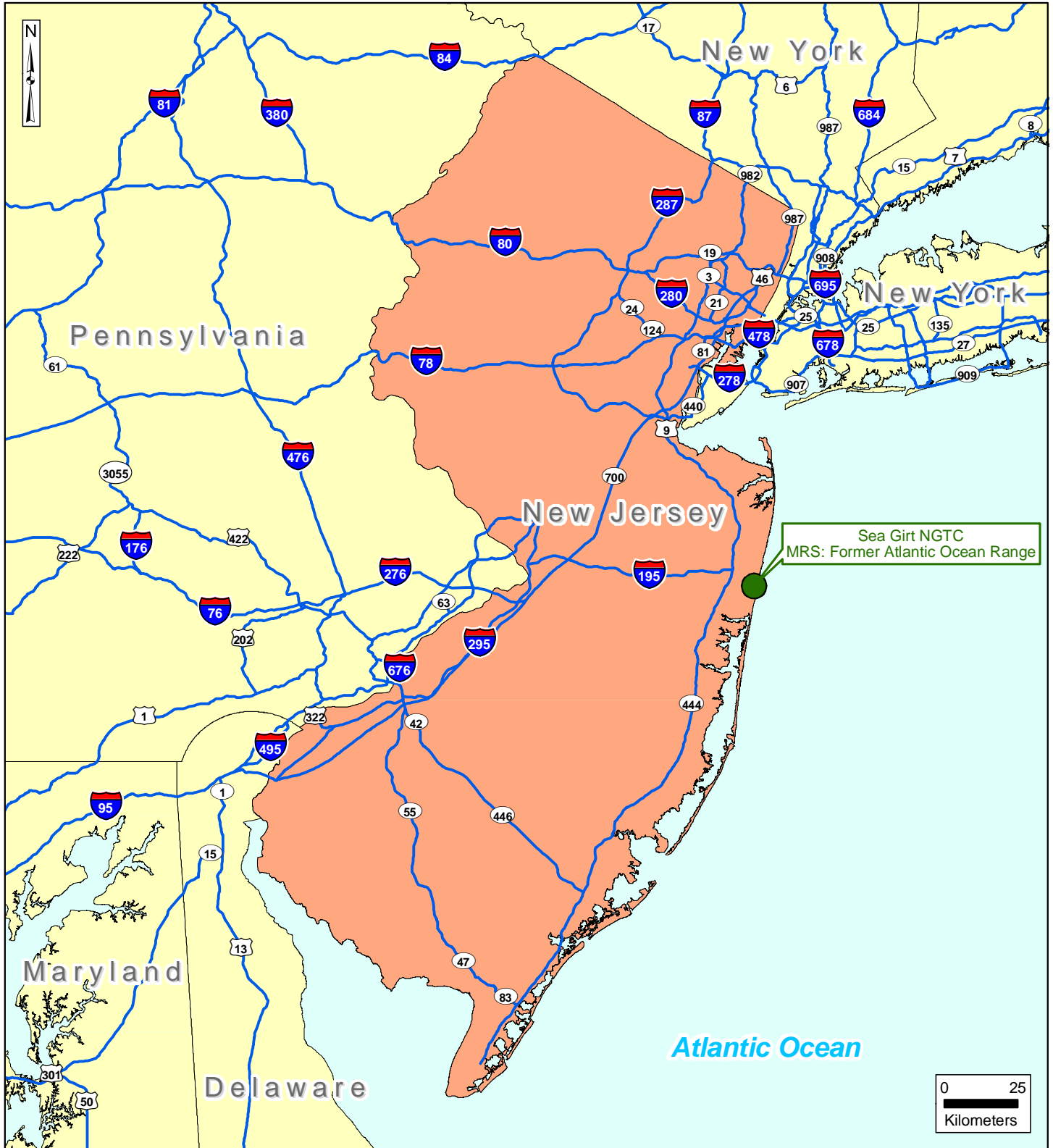
<b>Table ES-1: New Jersey NDNODS Inventory Summary</b>						
<b>NDNODS</b>	<b>MRS Name</b>	<b>MRS Number</b>	<b>Status (Closed or Transferred)</b>	<b>Total MRS Area (Acres)</b>	<b>Owner</b>	<b>Munitions</b>
Sea Girt National Guard Training Center	Former Atlantic Ocean Range	RRNJB90001	Closed	620	Federal	Small Arms



National Guard Bureau  
Non-DoD Owned Non-Operational Defense Sites Inventory

Figure ES-1  
NJARNG Location Map

**MALCOLM  
PIRNIE**



NDNODS Eligible Site



NDNODS Eligible

Major Roads/Highways

State of Interest

States

Stream

Intermittent Stream

Canal

Water Body

Data Sources:  
ESRI, StreetMap USA, 2005

Contract: ..... W91238-07-F-0030

Edition: ..... Final

Date: ..... May 2008

